



**RECORD OF TITLE
UNDER LAND TRANSFER ACT 2017
FREEHOLD
Search Copy**




R.W. Muir
Registrar-General
of Land

Identifier **305615**
Land Registration District **North Auckland**
Date Issued 22 August 2008

Prior References
NA52C/504

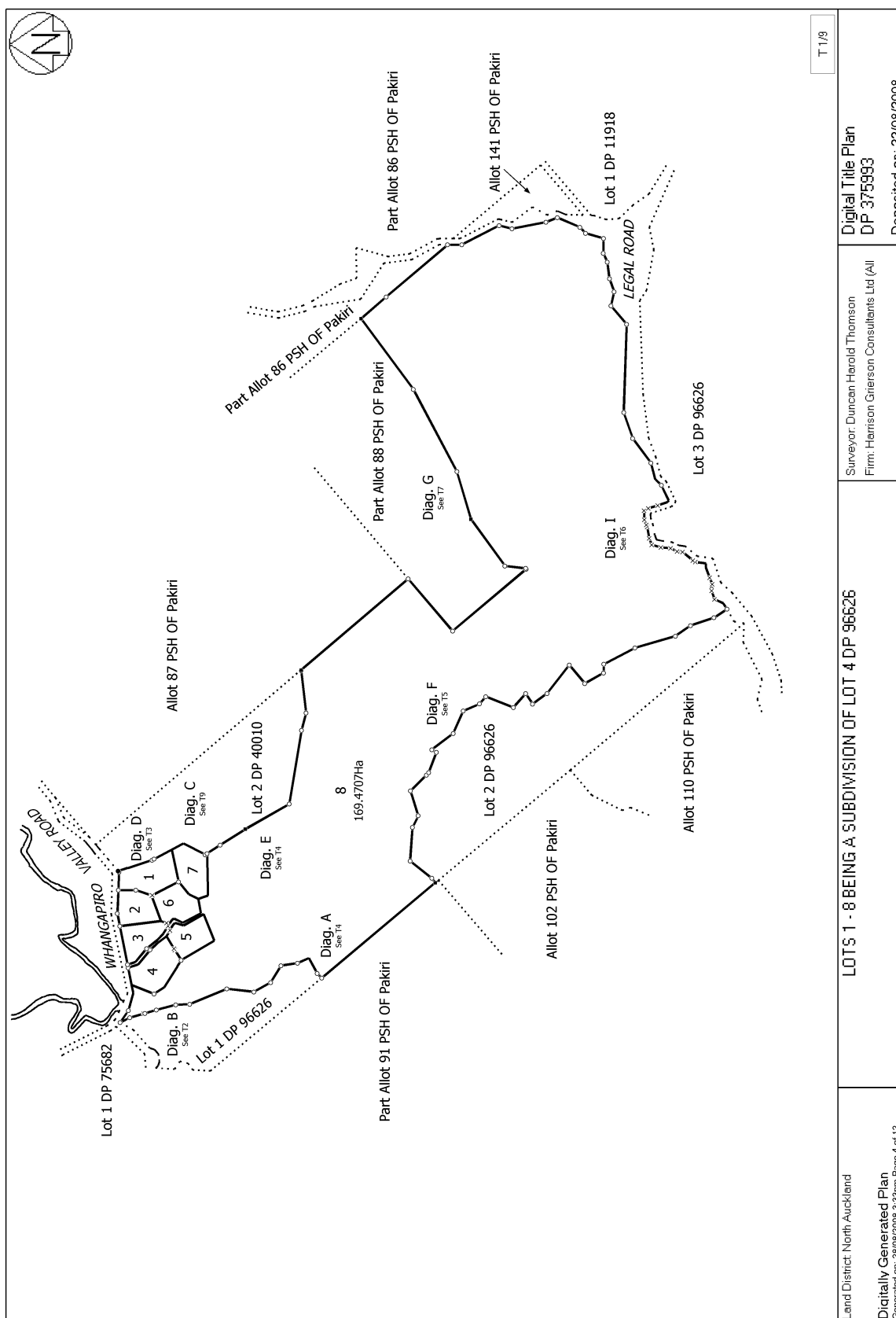
Estate Fee Simple
Area 1.2917 hectares more or less
Legal Description Lot 3 Deposited Plan 375993
Registered Owners
Shaun Patrick Cullen and Helena Rosemary Cullen

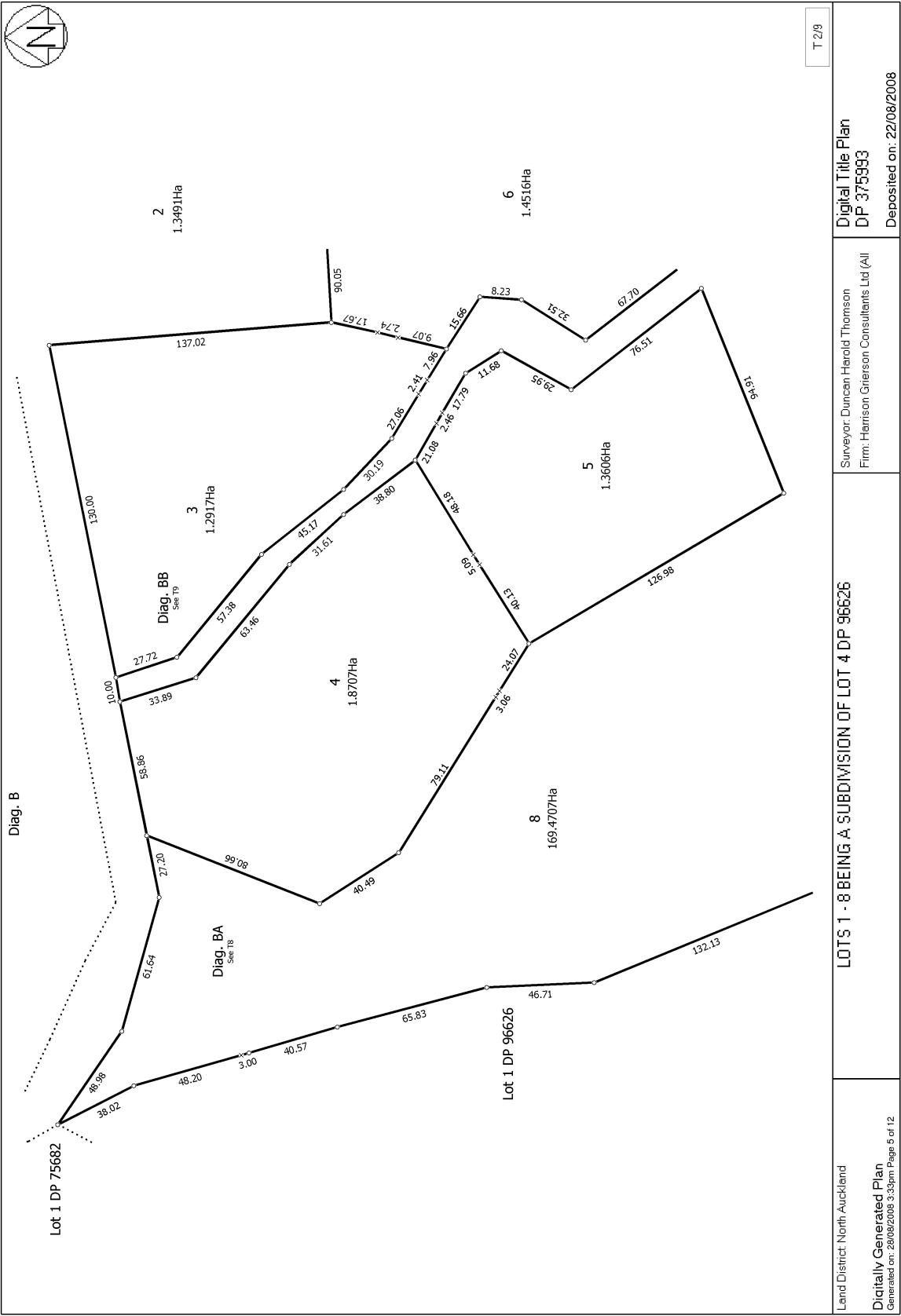
Interests

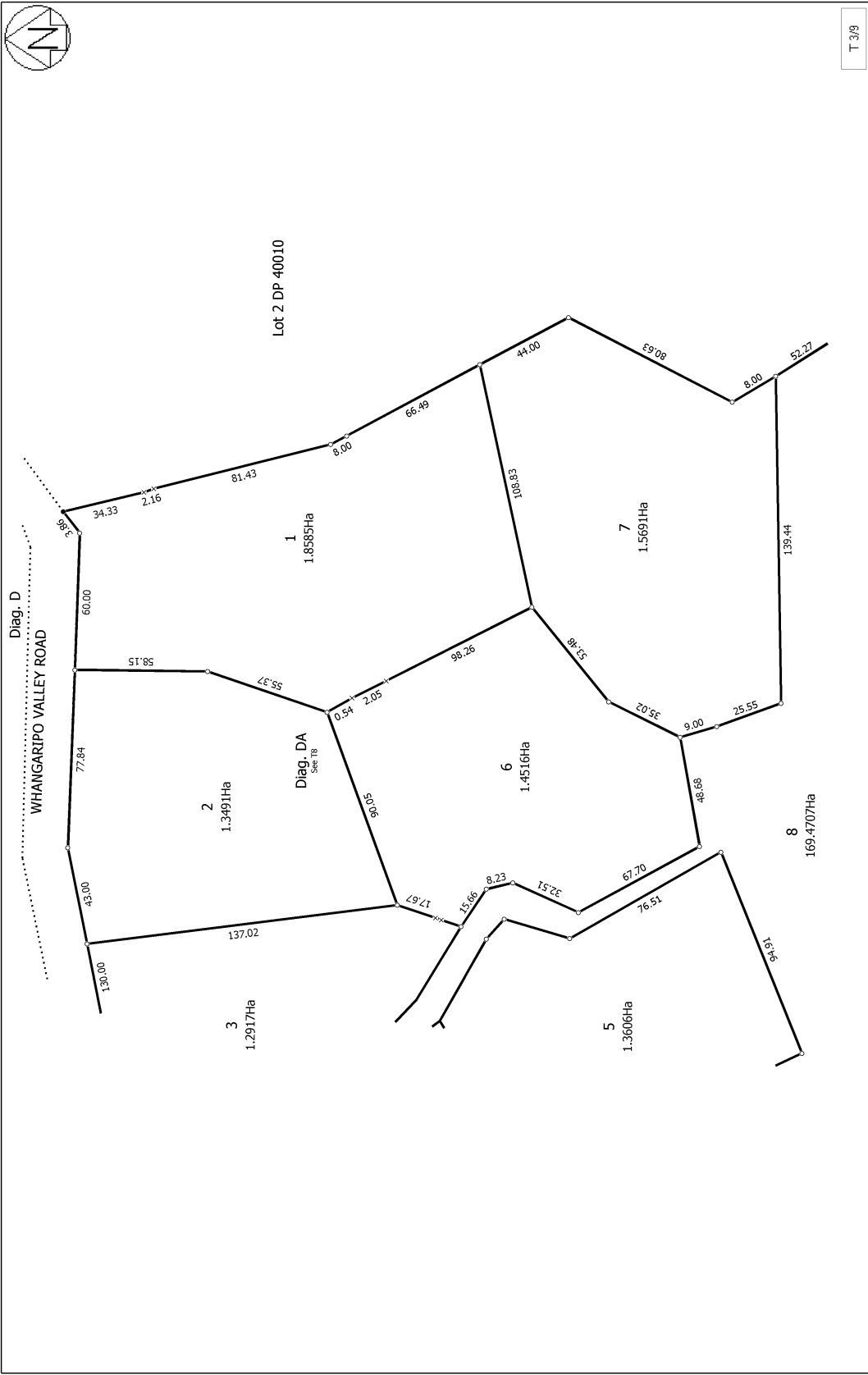
Appurtenant hereto is a water supply right specified in Easement Certificate B174414.3 - 12.5.1983
7914934.1 Consent Notice pursuant to Section 221 Resource Management Act 1991 - 22.8.2008 at 9:00 am
Appurtenant hereto is a right of way and a right to convey electricity, telecommunications and computer media created by
Easement Instrument 7914934.4 - 22.8.2008 at 9:00 am
The easements created by Easement Instrument 7914934.4 are subject to Section 243 (a) Resource Management Act 1991
10437877.1 Mortgage to Westpac New Zealand Limited - 25.5.2016 at 8:27 am

HOMESELL / HOMESELL PRO DISCLAIMER

This document has been obtained on behalf of the client and is made available to customers for general information purposes only. Neither HomeSell / HomeSell Pro nor their client warrant the accuracy, completeness or currency of the document nor do they accept liability for any errors or omission in this document. All customers should obtain and rely on their own documents and legal advice.







T 3/9

Digital Title Plan
DP 375993

Deposited on: 22/08/2008

Surveyor: Duncan Harold Thomson
Firm: Harrison Grierson Consultants Ltd (All)

LOTS 1 - 8 BEING A SUBDIVISION OF LOT 4 DP 98626

Land District: North Auckland
Digitally Generated Plan
Generated on: 22/08/2008 3:33pm Page 6 of 12

